



NO PARCEL 15

**NOTICE**  
 This map is for assessment purposes only, and is not valid for legal description or conveyance.

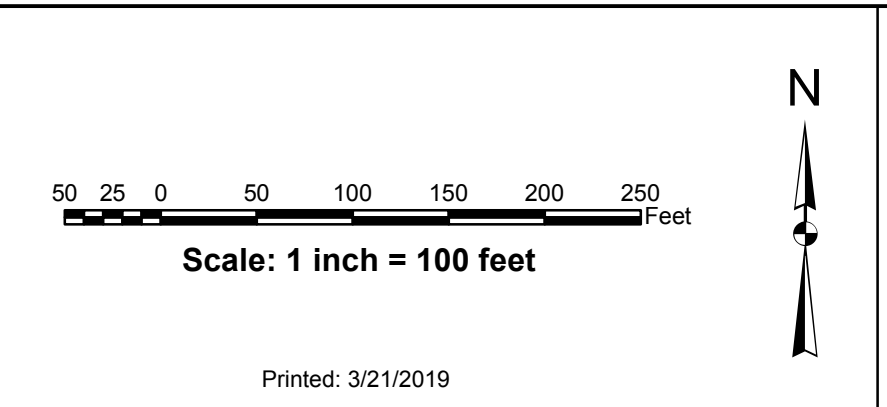
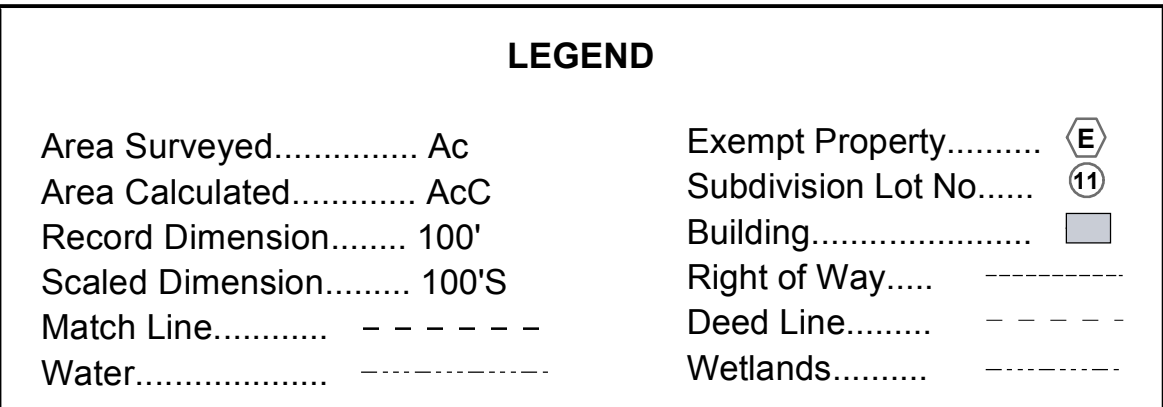
The Horizontal Datum is the Maine State Plane Coordinate System, East Zone, NAD83 Feet.

Original data produced in 1996 by Cartographics Associates, Inc.  
 Photography Date: April 15, 1994

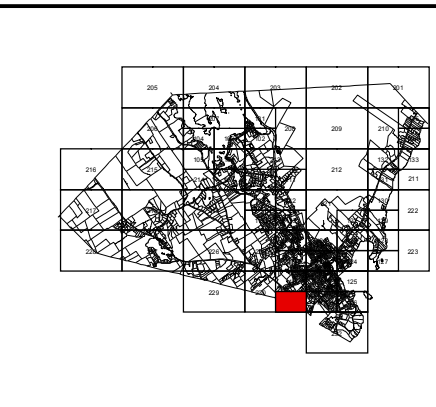
**LEGEND**

Area Surveyed..... Ac  
 Area Calculated..... AcC  
 Record Dimension..... 100'  
 Scaled Dimension..... 100'S  
 Match Line.....  
 Water.....

Exempt Property..... (E)  
 Subdivision Lot No..... (1)  
 Building.....  
 Right of Way.....  
 Deed Line.....  
 Wetlands.....



115	120	12
116	119	11
117	118	10
230		
		232



TOWN OF  
**CAMDEN**  
 MAINE

**MAP**  
**117**